

## **DRIVING DIRECTIONS TO CAMP VISION**

7541 N Fox Hollow Dr.  
Bloomington, IN 47408

Shuttle service is available by going to [www.BloomingtonShuttle.com](http://www.BloomingtonShuttle.com)  
or by calling 1-800-589-6004.

If you have any trouble call the Home Office toll free at 888-255-6189, M-F 8:30 to 5 or contact John Schoenheit's office at Camp Vision: 812-333-3295.

### **Coming south on Rt. 37 from Indianapolis.**

Take exit 4 off the Indianapolis loop 465. That will be in the southwest corner of the city, just 4 miles west of I65 south.

It is about 40 minutes from the intersection of Rt. 37 and the I-465 beltway to Camp Vision.

Come south on 37 through Martinsville. You will turn left off 37 at mile marker 110. The mile markers are small blue rectangular signs on the passenger side of the road.

Look for a brown "Oliver Winery" billboard on the right about 10 minutes past Martinsville. When you see that, you have about 8 more miles.

Watch for a McDonalds billboard on the left. When you see that, move into your left lane, because you turn left off Rt. 37 onto Fox Hollow.

Look for a second "Oliver Winery" billboard on the right. When you see that, slow down immediately and get into the deceleration lane on the left side.

Turn left onto Fox Hollow Road. As you turn into Fox Hollow, there will be a "Spa" business on your left and a big church on your right. The turn for Fox Hollow road is at mile marker 110. The mile markers are small blue rectangular signs on the passenger side of the road.

Fox Hollow is 2 miles long, and Camp Vision is the very last driveway. It is a gravel driveway going steeply up a hill. If you miss the driveway, after another 100 yards, Fox Hollow comes to an end by "T"ing into Old 37 highway. You can see the end of Fox Hollow from the driveway, so when you see the T intersection, you know you have the right uphill gravel road. Also, at the bottom of the drive, on the right, is a long line of mailboxes.

When you turn up the driveway, you will see the Schoenheit's house on the right (big red house), go straight and you will pass some A-frame cabins and then see the recreation center on the left where we will have registration.

If you miss Fox Hollow and pass the Winery, go to the BP gas station a couple miles down the road, turn around, and follow the directions from the South.

Coming to Camp Vision from the South on Rt. 37 from Bloomington. It is less than 20 minutes from the heart of Bloomington to Camp Vision.

## **Coming North on Rt. 37 from Bloomington**

In 10 minutes look for a BP gas station on your right (this is the only gas station there is from Bloomington to Camp Vision).

200 yards after the BP gas station take a right on Sample Road. Sample is a 1-mile road that makes a "T" into Old 37.

Go left onto Old 37 and go exactly ½ mile to Fox Hollow Road (the road Camp Vision is on).

Go on Fox Hollow for 100 yards and look for the steep gravel drive that goes up to the right (there will be a line of mailboxes on your left opposite the gravel driveway.)

When you turn up the driveway, you will see the Schoenheit's house on the right (big red house), go straight and you will pass some A-frame cabins and then see the recreation center on the left where we will have registration.

If you miss Sample Road and pass Oliver Winery, Fox Hollow Road will come up very shortly. Take it and follow the directions as if you were coming from the north.

If you have any trouble call the Home Office toll free at 888-255-6189, M-F 8:30 to 5 or contact John Schoenheit's office at Camp Vision: 812-333-3295.


















For Internet directions you can go to:

[www.mapquest.com](http://www.mapquest.com)  
Camp Vision  
7541 N Fox Hollow Dr.  
Bloomington, IN 47408

# Welcome to CAMP VISION

7541 N. Fox Hollow Rd.  
Bloomington, IN 47408

## Legend:

-  Road
-  Drive
-  Footpath
-  Not On Property
  
-  Parking
-  Cabin 1
-  Cabin 2
-  Cabin 3
-  Round-Top Barn
-  Cabin 5
-  Apt 6
-  Rec Hall
-  Bath House
-  Multipurpose Building
-  Cabin 10
-  Cabin 11
-  Cabin 12

